



## **PHOTO-SIMULATIONS**

Including:

- Drone Photographs at 199' Above Grade Level Looking Out from Site
- Photographs of Existing and Photo-Simulations of Proposed Faux Mono-Pine from 3 Public Locations



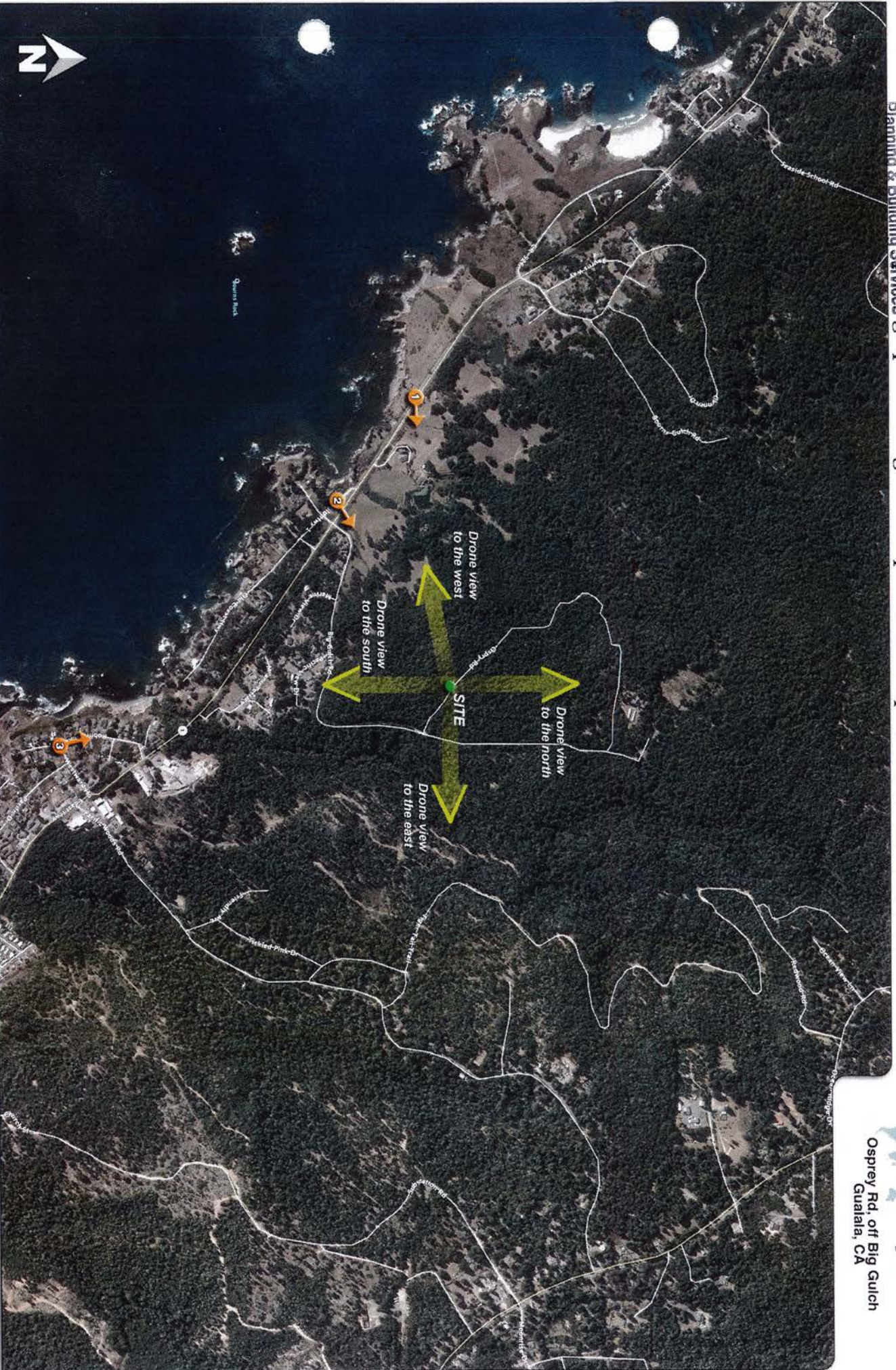
RECEIVED  
JUL 17 2019

Planning & Botanical Aerial photograph showing the viewpoints for the photosimulations.

Version Date: May 31, 2019

TeleSpan  
"Gualala  
Bryson Site"

Osprey Rd, off Big Gulch  
Gualala, CA






1



## Existing

Photosimulation of the view looking east from Hwy 1, the first view traveling southbound.

**Telespan**  
Gualala  
"Bryson Site"  
Osprey Rd, off Big Gulch  
Gualala, CA



## Proposed



2

Stationary drone for height and placement

## Existing

Photosimulation of the view looking northeast from the nearest view of the site at Hwy 1 at Big Gulch Rd.

**TeleSpan**  
**"Bryson Site"**

Osprey Rd. off Big Gulch  
Gualala, CA

Proposed monopine

## Proposed





Stationary drone for height and placement

## Existing


Photosimulation of the view looking north from Robinson Reef Drive at Robinson Point.

Proposed monopine

**Telespan** Gualala  
"Bryson Site"  
Osprey Rd, off Big Gulch  
Gualala, CA

## Proposed





The town of Galala is not visible, and therefore will not see the tower

Photosim #3 provided from this spot, the most visible roadway in this view.


Bed Rock yard

Hwy 1 is not visible, so the tower will not be visible from the highway

## Drone View to South

Photographs from the proposed Top of Tower, 199 ft above grade, looking toward Hwy 1.

**TeleSpan** Gualala  
"Bryson Site"  
Osprey Rd, off Big Gulch  
Gualala, CA



Photosim #2 is provided from this road, showing the nearest, most visible viewpoint

Photosim #1 provided from here, the first view of the tower traveling south

Views from Hwy 1 farther north are blocked by trees.

## Drone View to West

Note: If a viewpoint is not visible in the photograph taken from the drone, then from that viewpoint you will not be able to see the proposed tower.



## Drone View to North

Photographs from the proposed Top of Tower, 199 ft above grade, looking north and east.

**Telespan** **Gualala**  
"Bryson Site"  
Osprey Rd, off Big Gulch  
Gualala, CA

## Drone View to East

*No roads are visible, so the tower will not be visible from any roads to the north or the east.*