




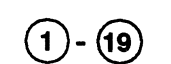
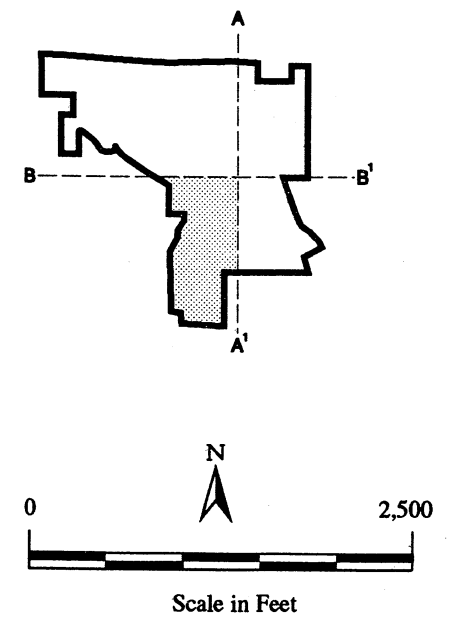


Legend:

- R1 Single Family Residential
- R2 Two Family Residential
- R3 Multiple-Family Residential
- C1 Limited Commercial (1-19 Site #'s)*
- PF Public Facilities
- TP Timberland Production
- FL Forest Land
- UR Upland Residential
- SR Suburban Residential
- RI Rangeland
-  Lake (A-Ada Rose, B-Emily)
-  Community Center/Fire Station
-  Fuel Break
-  Specific Plan Boundary
-  See Specific Plan text for discussion
-  See Specific Plan text for discussion



Source: Mendocino County Zoning Display Map
Inset Number 6.

BROOKTRAILS TOWNSHIP SPECIFIC PLAN
Figure 4-1c
Zoning Map